TUSCALOOSA, ALABAMA

30 X 60 MINUTE SERIES (TOPOGRAPHIC)

TUSCALOOSA, ALABAMA
33087-A1-TM-100
1984

33087-A1-TM-100

Tuscaloosa
ALABAMA

1:100 000-scale *metric* topographic map



30 X 60 MINUTE QUADRANGLE SHOWING

- Contours and elevations in meters
- Highways, roads and other manmade structures
- Water features
- Woodland areas
- Geographic names

GEOLOGICAL SURVEY

1984

Produced by the United States Geological Survey

Compiled from USGS 1:24 000-scale topographic maps dated 1967–1980. Planimetry revised from aerial photographs taken 1981 and other source data. Revised information not field checked. Map edited 1984

Projection and 10 000-meter grid, zone 16: Universal Transverse Mercator
25 000-foot grid ticks based on Alabama coordinate system, west zone
1927 North American Datum
To place on the predicted North American Datum 1983 move the projection lines 10 meters south

There may be private inholdings within the boundaries of the National or State reservations shown on this map

CONTOUR INTERVAL 20 METERS
NATIONAL GEODETIC VERTICAL DATUM OF 1929
ELEVATIONS SHOWN TO THE NEAREST METER

THIS MAP COMPLIES WITH NATIONAL MAP ACCURACY STANDARDS

CONVERSION TABLE

Meters	Feet
1	3.2808
2	6.5617
3	9.8425
4	13.1234
5	16.4042
6	19.6850
7	22.9659
8	26.2467
9	29.5276
10	32.8084

To convert meters to feet multiply by 3.2808

To convert feet to meters multiply by 0.3048

DECLINATION DIAGRAM

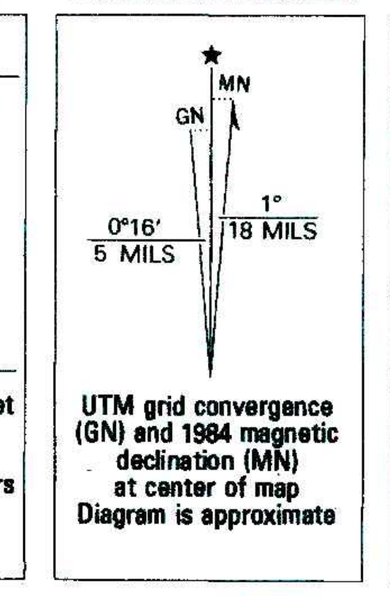

UTM grid convergence (GN) and 1984 magnetic declination (MN) at center of map
Diagram is approximate

ADJOINING MAPS

1	2	3
4		5
6	7	8

1 West Point
2 Jasper
3 Birmingham North
4 Starkville
5 Birmingham South
6 De Kalb
7 Demopolis
8 Clanton

FOR SALE BY U. S. GEOLOGICAL SURVEY
DENVER, COLORADO 80225, OR RESTON, VIRGINIA 22092

Topographic Map Symbols

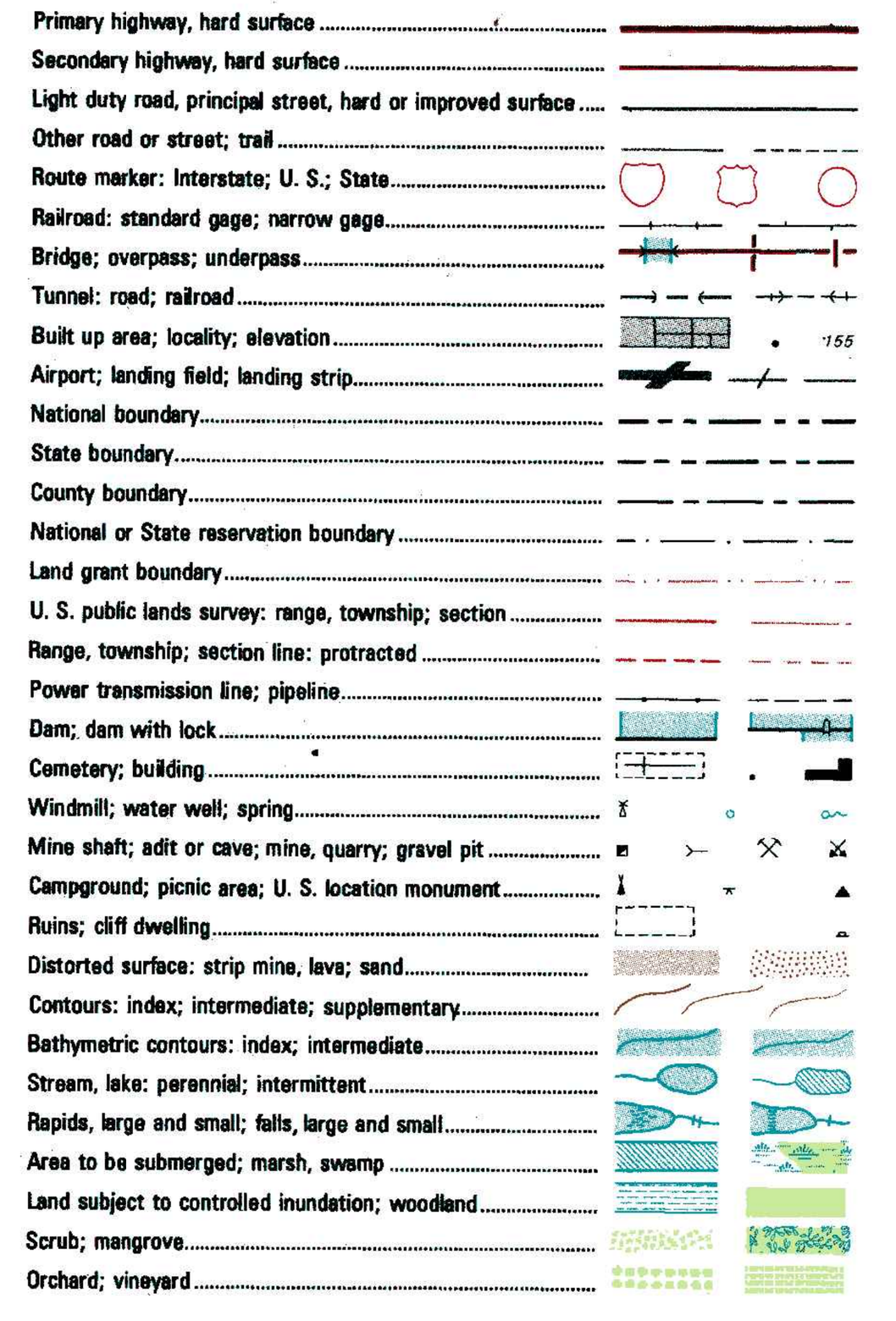

A pamphlet describing topographic maps is available on request