USGS science for a changing world

U.S. DEPARTMENT OF THE INTERIOR
U. S. GEOLOGICAL SURVEY

The National Map

FIVE POINTS QUADRANGLE
ALABAMA
7.5-MINUTE SERIES



Produced by the United States Geological Survey
North American Datum of 1983 (NAD83)
World Geodetic System of 1984 (WGS84). Projection and
1 000-meter grid: Universal Transverse Mercator, Zone 16S
10 000-foot ticks: Alabama Coordinate System of 1983
(east zone)

Imagery..NAIP, June 2006
Roads.........................National Transportation Dataset, 2006
Names...GNIS, 2008

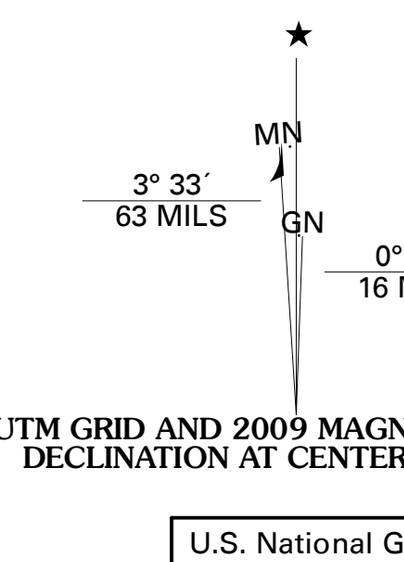

UTM GRID AND 2009 MAGNETIC NORTH
DECLINATION AT CENTER OF SHEET

U.S. National Grid
100,000-m Square ID FB
Grid Zone Designation 16S

SCALE 1:24 000

1 0.5 0 1 2 KILOMETERS
1000 500 0 1000 2000 METERS
1 0.5 0 1 MILES
1000 0 1000 2000 3000 4000 5000 6000 7000 8000 9000 10000 FEET

This map was produced to conform with version 0.0.25 of the
draft USGS Standards for 7.5-Minute Quadrangle Maps.
A metadata file associated with this product is also draft version 0.0.25

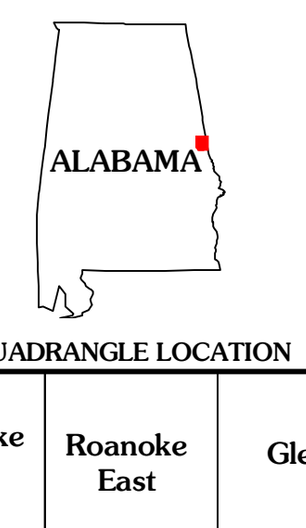

QUADRANGLE LOCATION

Roanoke West	Roanoke East	Glenn
Milltown	Five Points	Abbottsford
Lafayette	Fredonia	Lanett North

ADJOINING 7.5' QUADRANGLES

ROAD CLASSIFICATION

Interstate Route		State Route	
US Route		Local Road	
Ramp		4WD	

Interstate Route   US Route   State Route

FIVE POINTS, AL
2009