UNITED STATES
DEPARTMENT OF THE INTERIOR
GEOLOGICAL SURVEY

ANCHORAGE

ALASKA
TOPOGRAPHIC–BATHYMETRIC SERIES



MAPPED, EDITED, AND PUBLISHED BY THE GEOLOGICAL SURVEY

CONTROL BY USGS, NOS/NOAA, AND USCE

COMPILED IN 1965 FROM U. S. GEOLOGICAL SURVEY 1:63,360-SCALE MAPS, AND ANCHORAGE AND VICINITY 1:24,000-SCALE MAPS, SURVEYED 1948, 1950, 1952, 1960, AND 1962. REVISED IN PART FROM AERIAL PHOTOGRAPHS TAKEN 1978 AND 1979. PURPLE SCREENED PATTERN SHOWN ON GLACIAL FEATURES INDICATES GLACIAL ADVANCE OR RECESSION, VISIBLE AS OF THE DATE OF PHOTOGRAPHY. MAP NOT FIELD CHECKED

PROJECTION AND 10,000-METER GRID UNIVERSAL TRANSVERSE MERCATOR, ZONE 6
100,000-FOOT GRID TICKS BASED ON ALASKA COORDINATE SYSTEM, ZONES 4 AND 3
1927 NORTH AMERICAN DATUM. TO PLACE ON THE PREDICTED NORTH AMERICAN DATUM 1983 MOVE THE PROJECTION LINES 62 METERS NORTH AND 117 METERS EAST

RED TINT INDICATES AREAS IN WHICH ONLY LANDMARK BUILDINGS ARE SHOWN

GRAY LAND LINES REPRESENT UNSURVEYED AND UNMARKED LOCATIONS PREDETERMINED BY THE BUREAU OF LAND MANAGEMENT
FOLIOS S-1, S-2, S-13, AND S-14, SEWARD MERIDIAN, AND FOLIOS CR-4 AND CR-5, COPPER RIVER MERIDIAN

SWAMPS, AS PORTRAYED, INDICATE ONLY THE WETTER AREAS, USUALLY OF LOW RELIEF, AS INTERPRETED FROM AERIAL PHOTOGRAPHS

LAKE ELEVATIONS ARE UNCHECKED

FEDERAL RESERVATION BOUNDARIES ESTABLISHED BY THE ALASKA NATIONAL INTEREST LANDS CONSERVATION ACT, PL 96–487, DEC. 2, 1980 ARE SHOWN AS COMPILED BY THE ADMINISTERING AGENCIES

THE ALASKA MARITIME NATIONAL WILDLIFE REFUGE CONSISTS OF ALL THE PUBLIC LANDS IN THE COASTAL WATERS AND ADJACENT SEAS OF ALASKA CONSISTING OF ISLANDS, ISLETS, ROCKS, REEFS, CAPES AND SPIRES, AS WELL AS DESIGNATED MAINLAND AREAS

THERE MAY BE PRIVATE INHOLDINGS WITHIN THE BOUNDARIES OF THE NATIONAL OR STATE RESERVATIONS SHOWN ON THIS MAP

SCALE 1:250000

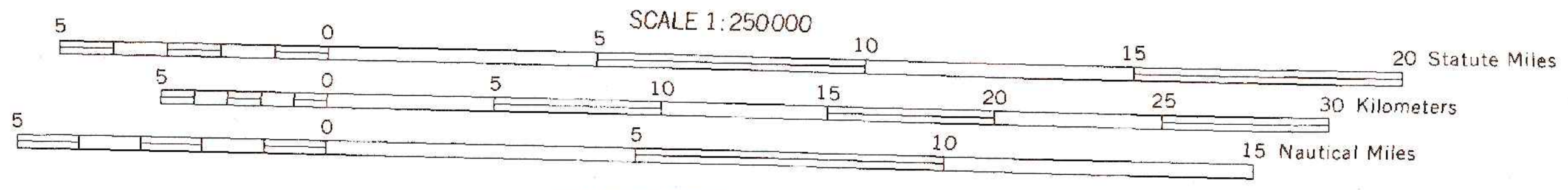

CONTOUR INTERVAL 200 FEET
NATIONAL GEODETIC VERTICAL DATUM OF 1929
BATHYMETRIC CONTOUR INTERVAL 10 METERS TO MAXIMUM DEPTH
SUPPLEMENTED BY 5 METER INTERVALS
DATUM IS MEAN LOWER LOW WATER
THE RELATIONSHIP BETWEEN THE TWO DATUMS IS VARIABLE
SHORELINE SHOWN REPRESENTS THE APPROXIMATE LINE OF MEAN HIGH WATER
1985 MAGNETIC DECLINATION AT SOUTH EDGE OF SHEET VARIES FROM 25° TO 26°30′ EAST

FOR SALE BY THE U. S. GEOLOGICAL SURVEY, FAIRBANKS, ALASKA 99701, DENVER, COLORADO 80225
OR RESTON, VIRGINIA 22092 AND BY NATIONAL OCEAN SERVICE, RIVERDALE, MARYLAND 20737
A FOLDER DESCRIBING TOPOGRAPHIC MAPS AND SYMBOLS IS AVAILABLE UPON REQUEST

INTERIOR—GEOLOGICAL SURVEY, RESTON, VIRGINIA—1986

INDEX TO ADJOINING SHEETS

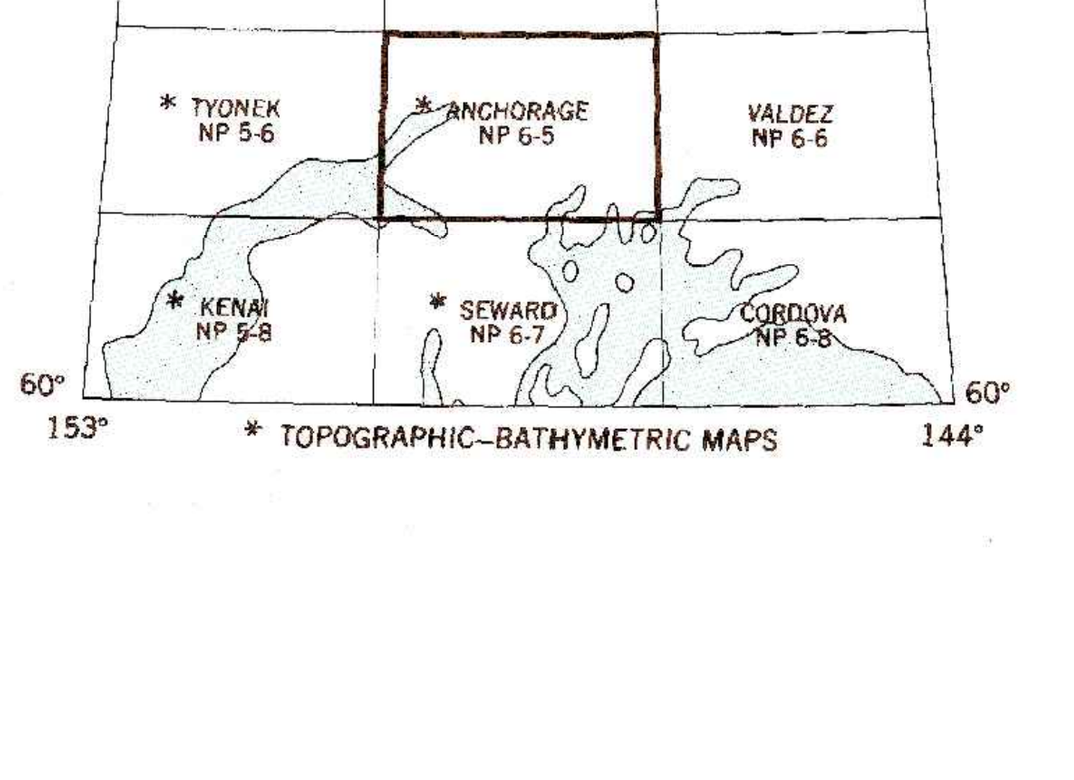

ROAD CLASSIFICATION

HEAVY-DUTY . . . . . MEDIUM-DUTY . . . .
LIGHT-DUTY . . . . . UNIMPROVED DIRT
STATE ROUTE

ANCHORAGE, ALASKA

61147-A1-TB-250

1962

LIMITED REVISION 1985