UNITED STATES
DEPARTMENT OF THE INTERIOR
GEOLOGICAL SURVEY

MOUNT OLYMPUS

ANTARCTICA
1:250,000 RECONNAISSANCE SERIES

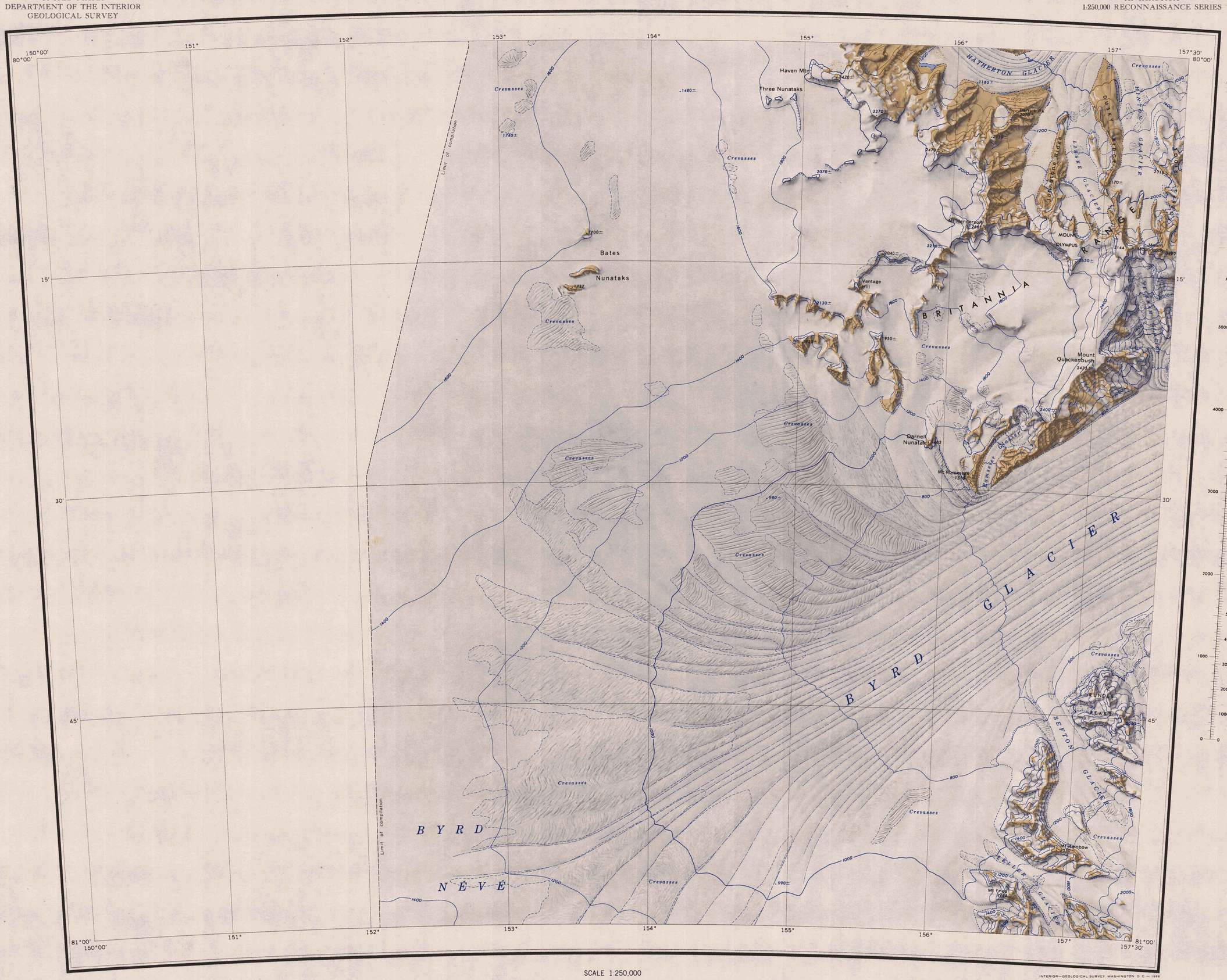

Mapped, edited, and published by the U. S. Geological Survey in cooperation with the National Science Foundation

Control by U. S. Geological Survey

Compiled in 1964 from U. S. Navy trimetrogon aerial photographs taken 1960–1962

Names approved by U. S. Board on Geographic Names

Absence of the crevasse symbol does not necessarily indicate a crevasse-free area

COMPILATION DIAGRAM

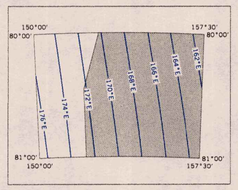

Photogrammetric compilation

Isogonic lines compiled from U.S.N.O.O. Chart 1706 S, 1960

SCALE 1:250,000

5 0 5 10 15 20 Statute Miles

5 0 5 10 15 20 25 30 Kilometers

5 0 5 10 15 Nautical Miles

Polar Stereographic Projection—Standard Parallel 80°14'
CONTOUR INTERVAL 200 METERS—DATUM IS MEAN SEA LEVEL

LEGEND

	Ice area	Ice-free area
Contour lines		
(definite)		
(approximate)		
(conjectural)		
Cliff or escarpment		
Steep slope		
Small hillocks		
Intersected elevations	.320	.320
Photogrammetric elevations	.2150±	.2150±
Ice thickness	.84	

Astro control station

Survey control stations △1041 ▲Signal

Traverse route with spot height .111

Moraine

Glacier

Crevasses

Coastline under ice (definite, indefinite)

Ice shelf

Icebergs

Fast or bay ice

FOR SALE BY U. S. GEOLOGICAL SURVEY, WASHINGTON, D. C. 20242

LOCATION DIAGRAM

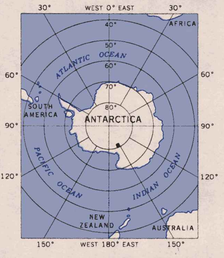

INDEX TO ADJOINING SHEETS

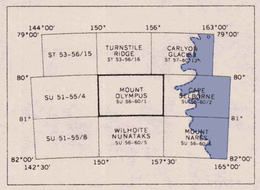

Sheet numbering system based on International Map of the World

MOUNT OLYMPUS
ANTARCTICA
SU 56-60/1
S8000—E15000/1X7.5

MOUNT OLYMPUS
C-607-83078-8
C2 SR
250