UNITED STATES
DEPARTMENT OF THE INTERIOR
GEOLOGICAL SURVEY

CHRISTIAN (C-1) QUADRANGLE

ALASKA

1:63 360 SERIES (TOPOGRAPHIC)

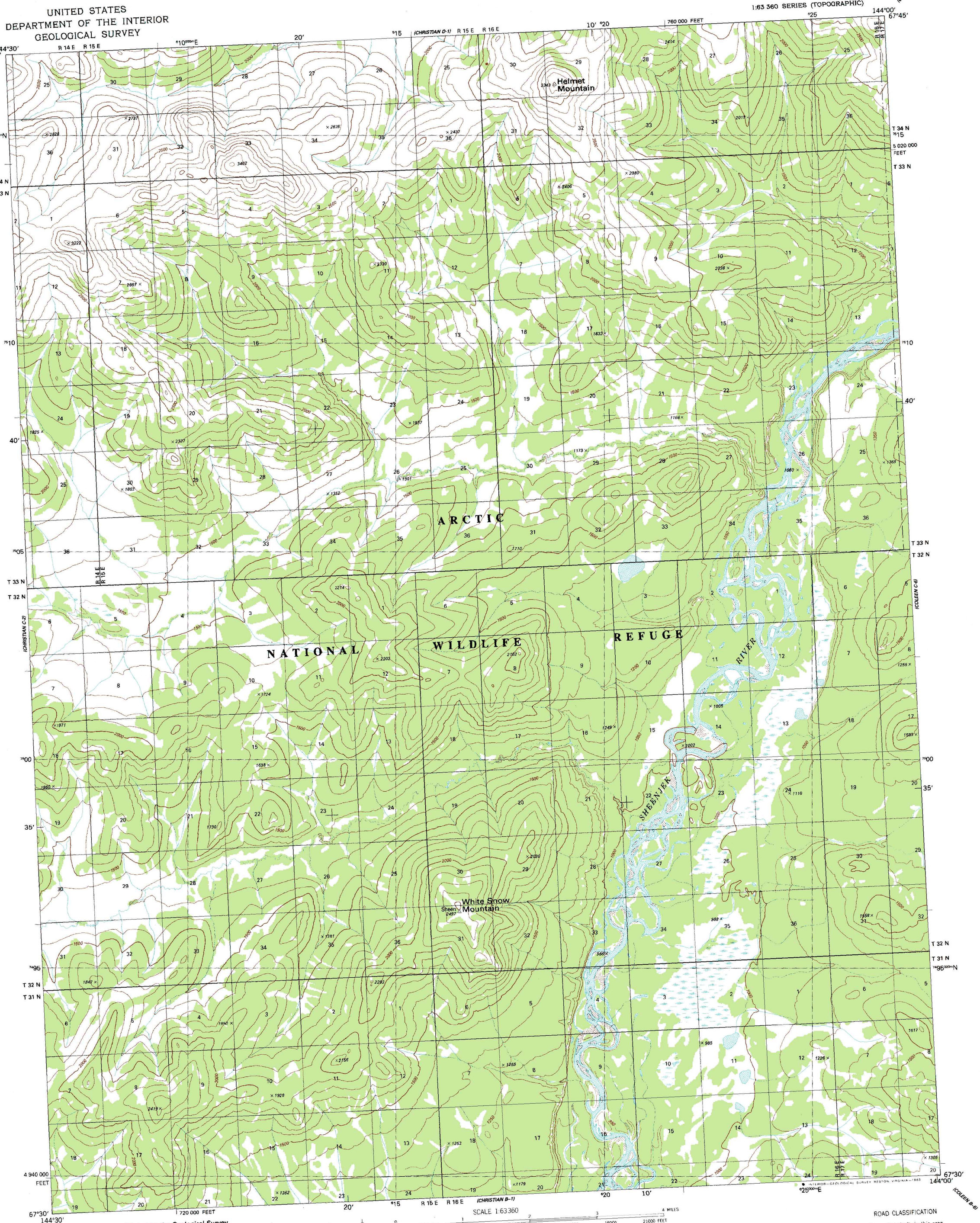

Mapped, edited, and published by the Geological Survey

Control by USGS and NOS/NOAA

Topography by photogrammetric methods from aerial photographs taken 1972, field annotated 1978. Map not field checked
Map edited 1983

Projection and 5,000-meter grid,
Universal Transverse Mercator, zone 6
20,000-foot grid ticks based on Alaska coordinate system, zone 3. 1927 North American Datum
To place on the predicted North American Datum 1983 move the projection lines 35 meters north and 113 meters east

Land lines represent unsurveyed and unmarked locations predetermined by the Bureau of Land Management
Folio F-1 and F-2, Fairbanks Meridian

Federal reservation boundaries established by The Alaska National Interest Lands Conservation Act. PL-96-487, Dec. 2, 1980, are shown as compiled by the administering agencies on the Alaska boundaries map set

There may be private inholdings within the boundaries of the National or State reservations shown on this map

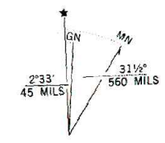

UTM GRID AND 1983 MAGNETIC NORTH DECLINATION AT CENTER OF MAP DIAGRAM IS APPROXIMATE

SCALE 1:63360



CONTOUR INTERVAL 100 FEET
DOTTED LINES REPRESENT 50-FOOT CONTOURS
NATIONAL GEODETIC VERTICAL DATUM OF 1929

QUADRANGLE LOCATION

ROAD CLASSIFICATION

No roads or trails in this area

CHRISTIAN (C-1), ALASKA
N6730-W14400/15X30

1983

FOR SALE BY U. S. GEOLOGICAL SURVEY
FAIRBANKS, ALASKA 99701, DENVER, COLORADO 80225, OR RESTON, VIRGINIA 22092
A FOLDER DESCRIBING TOPOGRAPHIC MAPS AND SYMBOLS IS AVAILABLE ON REQUEST