UNITED STATES
DEPARTMENT OF THE INTERIOR
GEOLOGICAL SURVEY

CORDOVA (C-8) QUADRANGLE
ALASKA
1:63 360 SERIES (TOPOGRAPHIC)

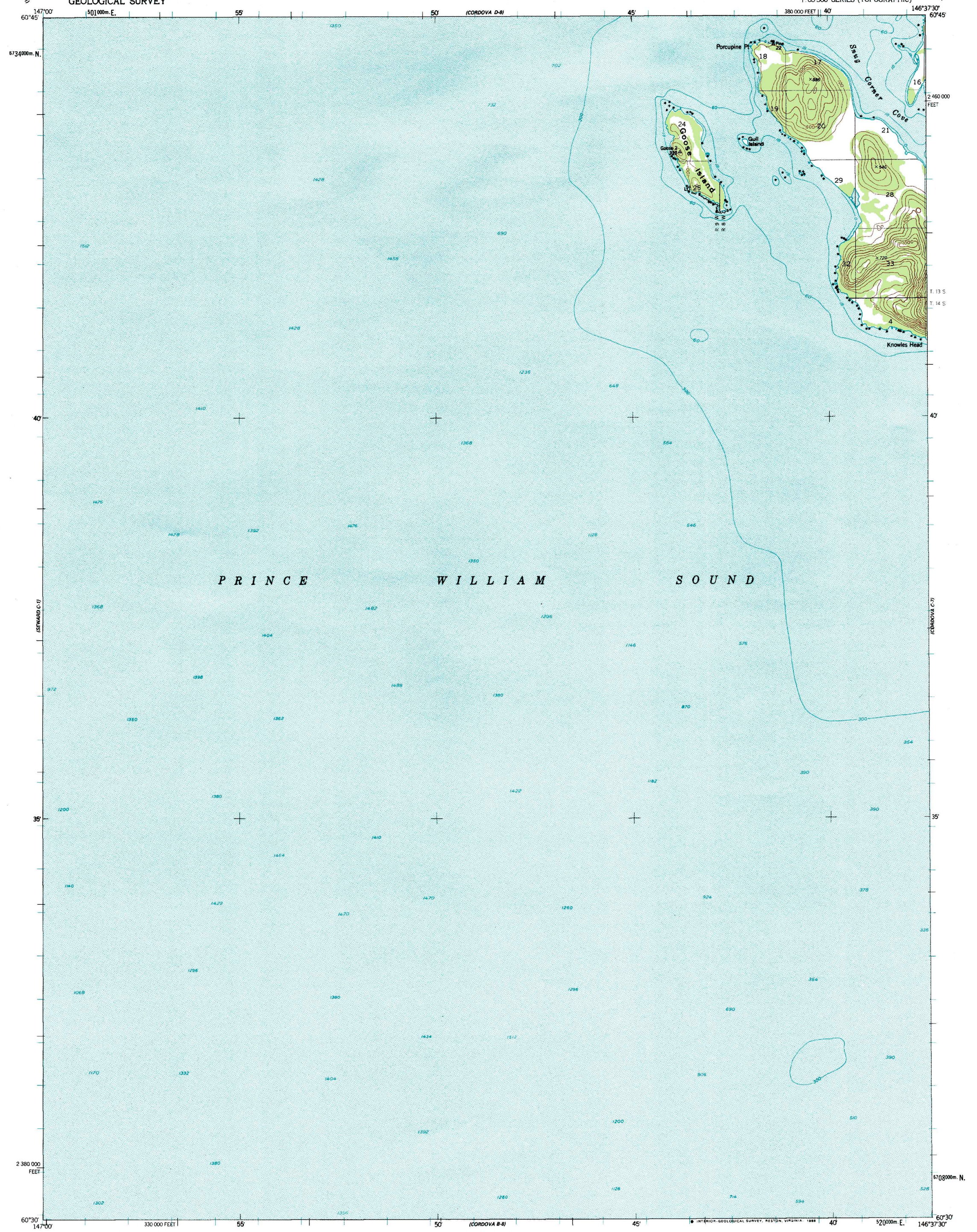


INTERIOR-GEOLOGICAL SURVEY, RESTON, VIRGINIA—1988

Mapped, edited, and published by the Geological Survey

Control by USGS and NOS/NOAA

Topography by photogrammetric methods from aerial photographs taken 1950. Map not field checked
Map revised from aerial photographs taken 1975
Map edited 1987

Selected hydrographic data compiled from NOS/NOAA Charts 16708 (1981), 16709 (1980), and 16700 (1983)
This information is not intended for navigational purposes

Projection and 1000-meter grid ticks shown in blue:
Universal Transverse Mercator, zone 6
10,000-foot grid ticks based on Alaska coordinate system, zone 3. 1927 North American Datum
To place on the predicted North American Datum 1983 move the projection lines 62 meters north and 112 meters east

Land lines represent unsurveyed and unmarked locations predetermined by the Bureau of Land Management
Folio CR-5, Copper River Meridian

Entire land area is within the Chugach National Forest

The Alaska Maritime National Wildlife Refuge consists of all the public lands in the coastal waters and adjacent seas of Alaska consisting of islands, islets, rocks, reefs, capes and spires, as well as designated mainland areas

Federal reservation boundaries established by The Alaska National Interest Lands Conservation Act, PL 96-487, Dec. 2, 1980, are shown as compiled by the administering agencies

There may be private inholdings within the boundaries of the National or State reservations shown on this map

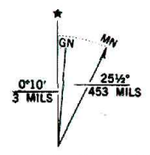


UTM GRID AND 1987 MAGNETIC NORTH DECLINATION AT CENTER OF MAP DIAGRAM IS APPROXIMATE

SCALE 1:63360

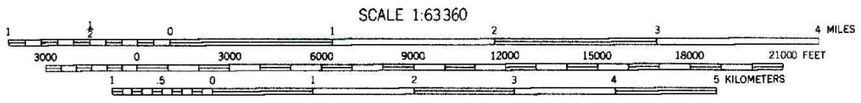


CONTOUR INTERVAL 100 FEET
NATIONAL GEODETIC VERTICAL DATUM OF 1929
DEPTH CURVES AND SOUNDINGS IN FEET–DATUM IS MEAN LOWER LOW WATER
SHORELINE SHOWN REPRESENTS THE APPROXIMATE LINE OF MEAN HIGH WATER
THE MEAN RANGE OF TIDE IS APPROXIMATELY 10 FEET

FOR SALE BY U. S. GEOLOGICAL SURVEY
FAIRBANKS, ALASKA 99701, DENVER, COLORADO 80225, OR RESTON, VIRGINIA 22092
A FOLDER DESCRIBING TOPOGRAPHIC MAPS AND SYMBOLS IS AVAILABLE ON REQUEST

QUADRANGLE LOCATION

ROAD CLASSIFICATION

No roads or trails in this area

CORDOVA (C-8), ALASKA
60146-E6-TF-063

1950

LIMITED REVISION 1987