DAVIS DAM, ARIZONA–NEVADA–CALIFORNIA

30X60 MINUTE SERIES (TOPOGRAPHIC)

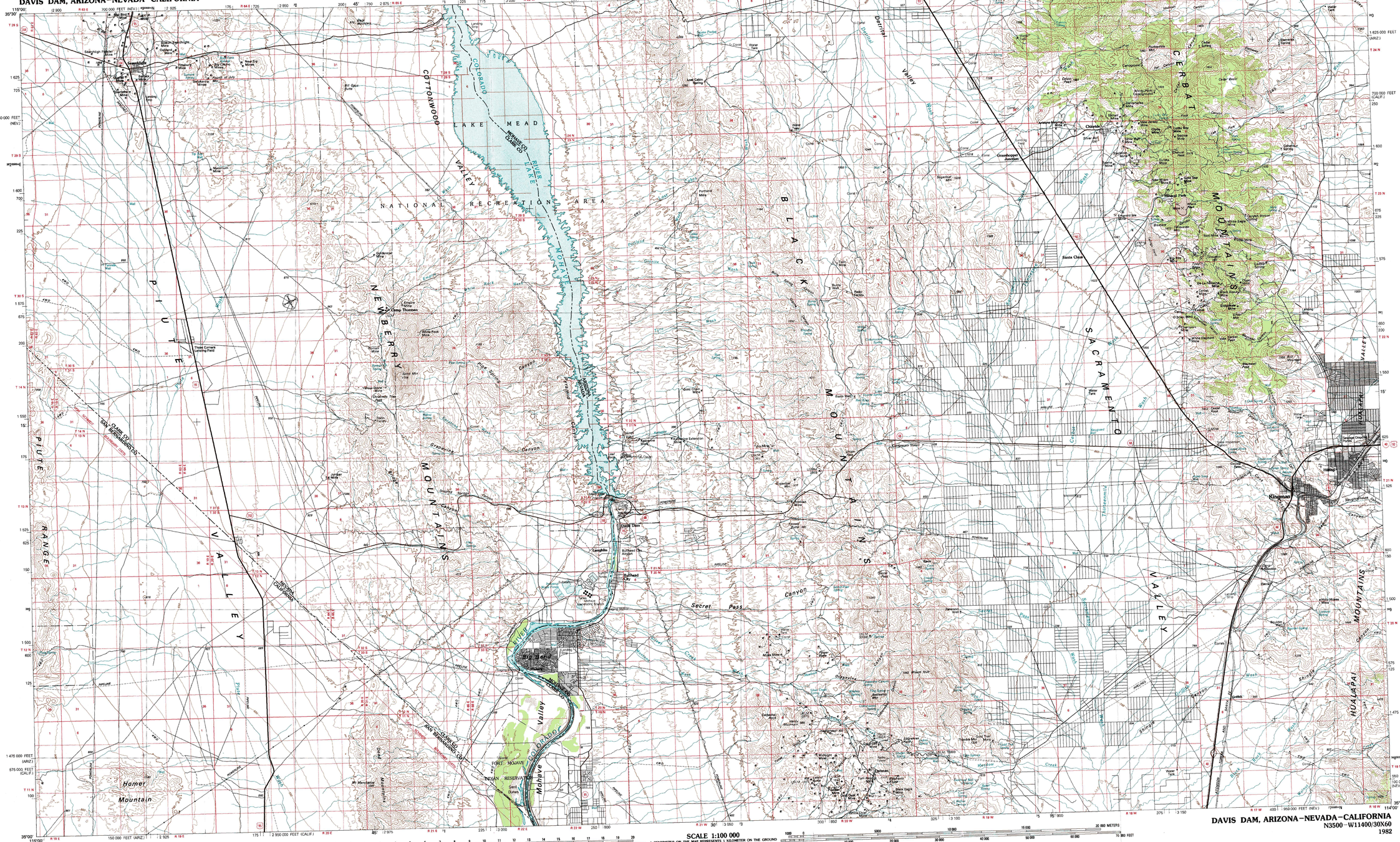

SCALE 1:100 000

1 CENTIMETER ON THE MAP REPRESENTS 1 KILOMETER ON THE GROUND

CONTOUR INTERVAL 50 METERS

DAVIS DAM, ARIZONA–NEVADA–CALIFORNIA

N3500–W11400/30X60

1982

1:100 000-scale *metric* topographic map of Davis Dam

ARIZONA–NEVADA–CALIFORNIA



30 X 60 MINUTE QUADRANGLE SHOWING

- Contours and elevations in meters
- Highways, roads and other manmade structures
- Water features
- Woodland areas
- Geographic names

GEOLOGICAL SURVEY

1982

Produced by the United States Geological Survey in cooperation with State of Nevada, Bureau of Mines and Geology

Compiled from USGS 1:24 000 and 1:62 500-scale topographic maps dated 1956–1980. Planimetry revised from aerial photographs taken 1980 and other source data. Revised information not field checked. Map edited 1982

Projection and 10 000-meter grid, zone 11, Universal Transverse Mercator
25 000-foot grid ticks based on Arizona coordinate system, west zone, Nevada coordinate system, east zone, and California coordinate system, zone 5
1927 North American Datum
To place on the predicted North American Datum 1983 move the projection lines 2 meters north and 73 meters east

There may be private inholdings within the boundaries of the National or State reservations shown on this map

CONTOUR INTERVAL 50 METERS
NATIONAL GEODETIC VERTICAL DATUM OF 1929

THIS MAP COMPLIES WITH NATIONAL MAP ACCURACY STANDARDS

FOR SALE BY U.S. GEOLOGICAL SURVEY
DENVER, COLORADO 80225, OR RESTON, VIRGINIA 22092

CONVERSION TABLE

Meters	Feet
1	3.2808
2	6.5617
3	9.8425
4	13.1234
5	16.4042
6	19.6850
7	22.9659
8	26.2467
9	29.5276
10	32.8084

To convert meters to feet multiply by 3.2808

To convert feet to meters multiply by 0.3048

DECLINATION DIAGRAM

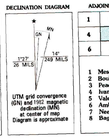

UTM grid convergence (GN) and 1982 magnetic declination (MN) at center of map
Diagram is approximate

ADJOINING MAPS

1	2	3
4		5
6	7	8

1 Mesquite Lake
2 Boulder City
3 Peach Springs
4 Isaspah
5 Valentine
6 Amboy
7 Needles
8 Bagdad

ISBN 0-607-06496-X

Topographic Map Symbols

Primary highway, hard surface
Secondary highway, hard surface
Light duty road, principal street, hard or improved surface
Other road or street; trail
Route marker: Interstate; U. S.; State
Railroad: standard gage; narrow gage
Bridge; overpass; underpass
Tunnel: road; railroad
Built up area; locality; elevation
Airport; landing field; landing strip
National boundary
State boundary
County boundary
National or State reservation boundary
Land grant boundary
U. S. public lands survey: range, township; section
Range, township; section line: protracted
Power transmission line; pipeline
Dam; dam with lock
Cemetery; building
Windmill; water well; spring
Mine shaft; adit or cave; mine, quarry; gravel pit
Campground; picnic area; U. S. location monument
Ruins; cliff dwelling
Distorted surface: strip mine, lava; sand
Contours: index; intermediate; supplementary
Bathymetric contours: index; intermediate
Stream, lake; perennial; intermittent
Rapids, large and small; falls, large and small
Area to be submerged; marsh, swamp
Land subject to controlled inundation; woodland
Scrub; mangrove
Orchard; vineyard

A pamphlet describing topographic maps is available on request