GILA BEND, ARIZONA

30X60 MINUTE SERIES (TOPOGRAPHIC)

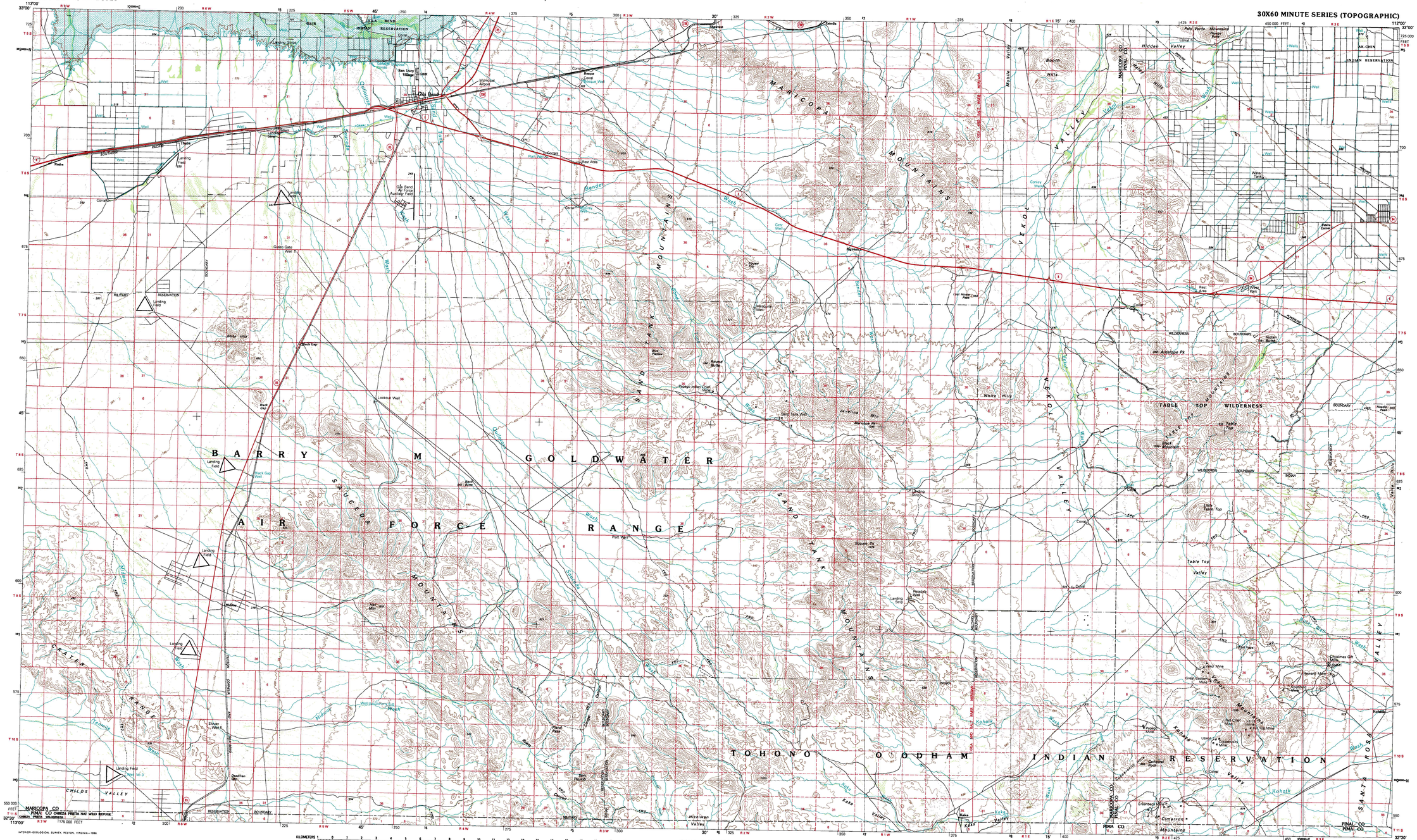

INTERIOR—GEOLOGICAL SURVEY, RESTON, VIRGINIA—1986

SCALE 1:100 000

1 CENTIMETER ON THE MAP REPRESENTS 1 KILOMETER ON THE GROUND

CONTOUR INTERVAL 40 METERS
WITH SUPLEMENTARY CONTOURS AT 10-METER INTERVALS

KILOMETERS 1 0 1 2 3 4 5 6 7 8 9 10 11 12 13 14 15 16 17 18 19 20

MILES 1 0 1 2 3 4 5 6 7 8 9 10 11 12 13

1000 0 5000 10 000 15 000 20 000 METERS

5000 0 10 000 20 000 30 000 40 000 50 000 60 000 70 000 FEET

GILA BEND, ARIZONA
32112-E1-TM-100
1981

Gila Bend
ARIZONA

1:100 000-scale *metric* topographic map

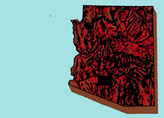

30 X 60 MINUTE QUADRANGLE SHOWING

- Contours and elevations in meters
- Highways, roads and other manmade structures
- Water features
- Woodland areas
- Geographic names

GEOLOGICAL SURVEY

1981

Produced by the United States Geological Survey
Compiled from USGS 1:24 000 and 1:62 500-scale topographic maps dated 1950–1973 and 1:24 000-scale maps in progress. Planimetry revised from aerial photographs taken 1972–73 and other source data. Revised information not field checked. Map edited 1981
Projection and 10 000-meter grid, zone 12, Universal Transverse Mercator
25 000-foot grid ticks based on Arizona coordinate system, central zone. 1972 North American Datum
To place on the predicted North American Datum 1983 move the projection lines 4 meters south and 66 meters east

There may be private inholdings within the boundaries of the National or State reservations shown on this map

CONTOUR INTERVAL 40 METERS
WITH SUPLEMENTARY CONTOURS AT 10-METER INTERVALS
NATIONAL GEODETIC VERTICAL DATUM OF 1929

THIS MAP COMPLIES WITH NATIONAL MAP ACCURACY STANDARDS

FOR SALE BY U.S. GEOLOGICAL SURVEY
DENVER, COLORADO 80225, OR RESTON, VIRGINIA 22092

CONVERSION TABLE

Meters	Feet
1	3.2808
2	6.5617
3	9.8425
4	13.1234
5	16.4042
6	19.6850
7	22.9659
8	26.2467
9	29.5276
10	32.8084

To convert meters to feet multiply by 3.2808
To convert feet to meters multiply by 0.3048

DECLINATION DIAGRAM



UTM grid convergence (5°N) and 1981 magnetic declination (MN) at center of map. Diagram is approximate

ADJOINING MAPS

1	2	3
4		6
6	7	8

1 Little Horn Mts.
2 Phoenix South
3 Mesa
4 Dateland
5 Casa Grande
6 Cabeza Prieta Mts.
7 Ajo
8 Silver Bells Mts.

ISBN 0-607-85938-5
9 780607 859386

Topographic Map Symbols

Primary highway, hard surface
Secondary highway, hard surface
Light duty road, principal street, hard or improved surface
Other road or street; trail
Route marker: Interstate; U. S.; State
Railroad: standard gage; narrow gage
Bridge; overpass; underpass
Tunnel: road; railroad
Built up area; locality; elevation
Airport; landing field; landing strip
National boundary
State boundary
County boundary
National or State reservation boundary
Land grant boundary
U. S. public lands survey: range, township; section
Range, township; section line: protracted
Power transmission line; pipeline
Dam; dam with lock
Cemetery; building
Windmill; water well; spring
Mine shaft; adit or cave; mine, quarry; gravel pit
Campground; picnic area; U. S. location monument
Ruins; cliff dwelling
Distorted surface: strip mine, levee, sand
Contours: index; intermediate; supplementary
Bathymetric contours: index; intermediate
Stream, lake: perennial; intermittent
Rapids; large and small; falls, large and small
Area to be submerged; marsh, swamp
Land subject to controlled inundation; woodland
Scrub; mangrove
Orchard; vineyard

A pamphlet describing topographic maps is available on request