USGS
science for a changing world
U.S. DEPARTMENT OF THE INTERIOR
U.S. GEOLOGICAL SURVEY

CIMARRON PEAK QUADRANGLE
ARIZONA-PIMA CO.
7.5-MINUTE SERIES (TOPOGRAPHIC)

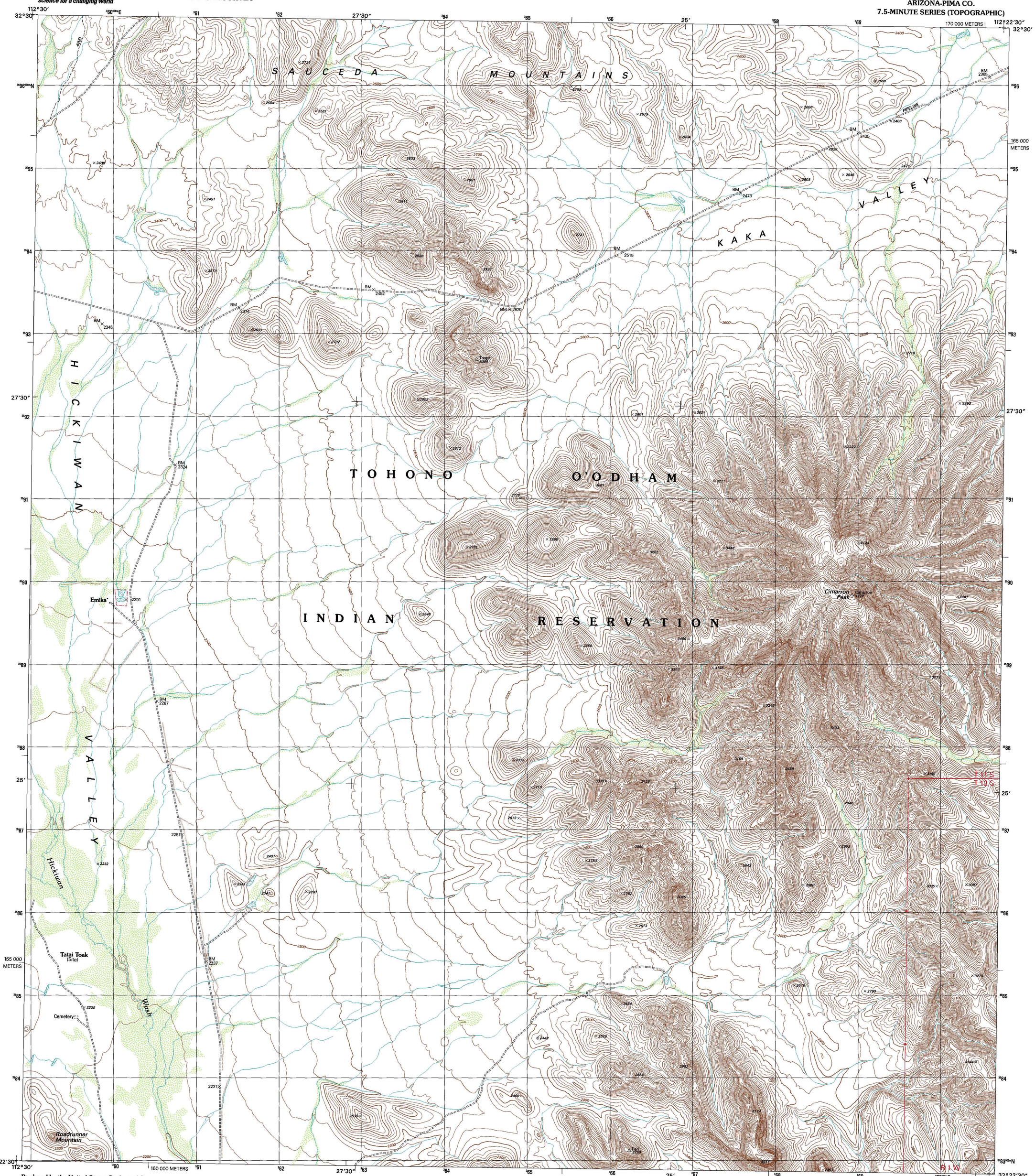

Produced by the United States Geological Survey

Topography compiled 1961. Planimetry derived from imagery taken 1996 and other sources. Public Land Survey System and survey control current as of 1988. Boundaries current as of 2000

North American Datum of 1983 (NAD 83). Projection and 1 000-meter grid: Universal Transverse Mercator, zone 12
2 500-meter ticks: Arizona Coordinate System of 1983 (central zone)

North American Datum of 1927 (NAD 27) is shown by dashed corner ticks. The values of the shift between NAD 83 and NAD 27 for 7.5-minute intersections are obtainable from National Geodetic Survey NADCON software

Where *omitted*, land lines have not been established

There may be private inholdings within the boundaries of the National or State reservations shown on this map

Houses of worship, schools, and other labeled buildings verified *1988*

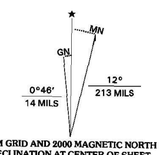

UTM GRID AND 2000 MAGNETIC NORTH DECLINATION AT CENTER OF SHEET

20% TOTAL RECOVERED FIBER

SCALE 1:24 000

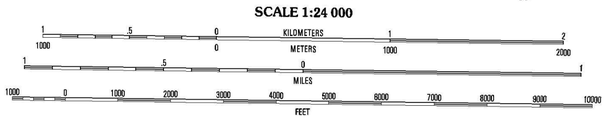

CONTOUR INTERVAL 20 FEET
NATIONAL GEODETIC VERTICAL DATUM OF 1929
TO CONVERT FROM FEET TO METERS, MULTIPLY BY 0.3048

THIS MAP COMPLIES WITH NATIONAL MAP ACCURACY STANDARDS
FOR SALE BY U.S. GEOLOGICAL SURVEY, P.O. BOX 25286, DENVER, COLORADO 80225
A FOLDER DESCRIBING TOPOGRAPHIC MAPS AND SYMBOLS IS AVAILABLE ON REQUEST

QUADRANGLE LOCATION

1	2	3
4		5
6	7	8

1 Tom Thumb
2 Moiavyt
3 Kaka
4 Coffeepot Mountain
5 West of Ventana
6 Gakolik Mountains
7 Hickiwan
8 Vaya Chin

ADJOINING 7.5' QUADRANGLE NAMES

INTERIOR - GEOLOGICAL SURVEY, RESTON, VIRGINIA - 2001

ROAD CLASSIFICATION

Primary highway hard surface ..... Light-duty road, hard or improved surface .....
Secondary highway hard surface ..... Unimproved road .....

Interstate Route — U.S. Route — State Route

CIMARRON PEAK, AZ
1996

NIMA 3548 IV NW-SERIES V898

ISBN 0-607-95179-1
9 780607 951769